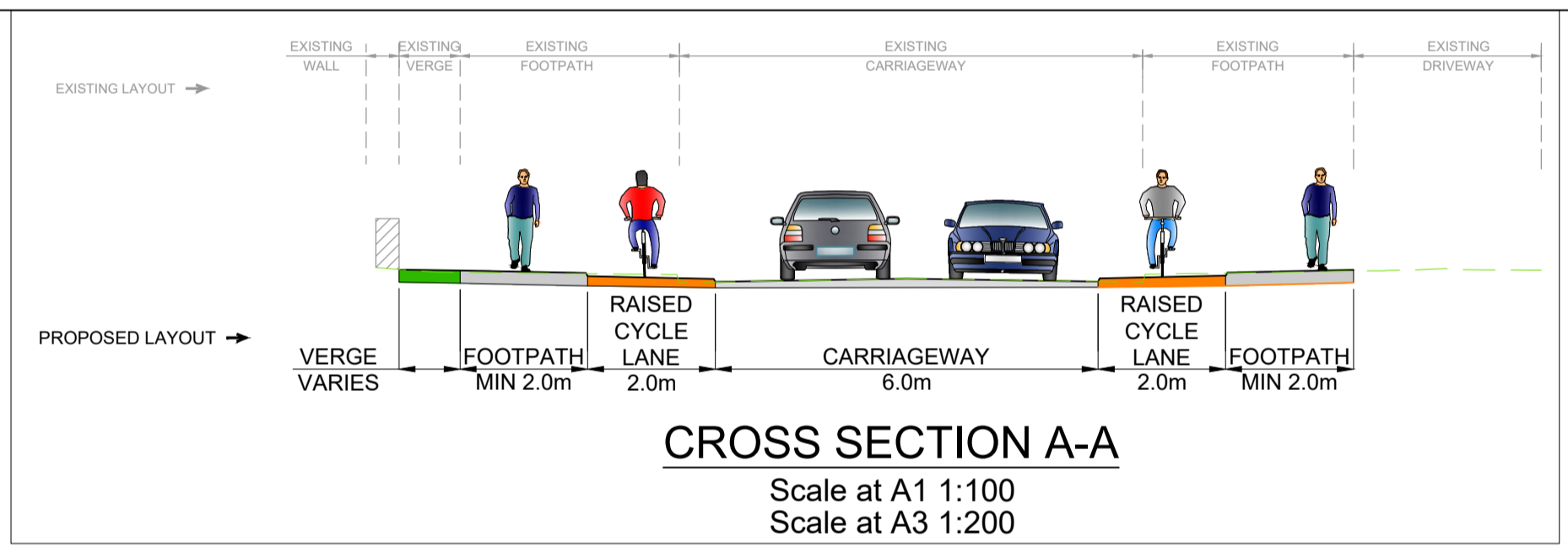
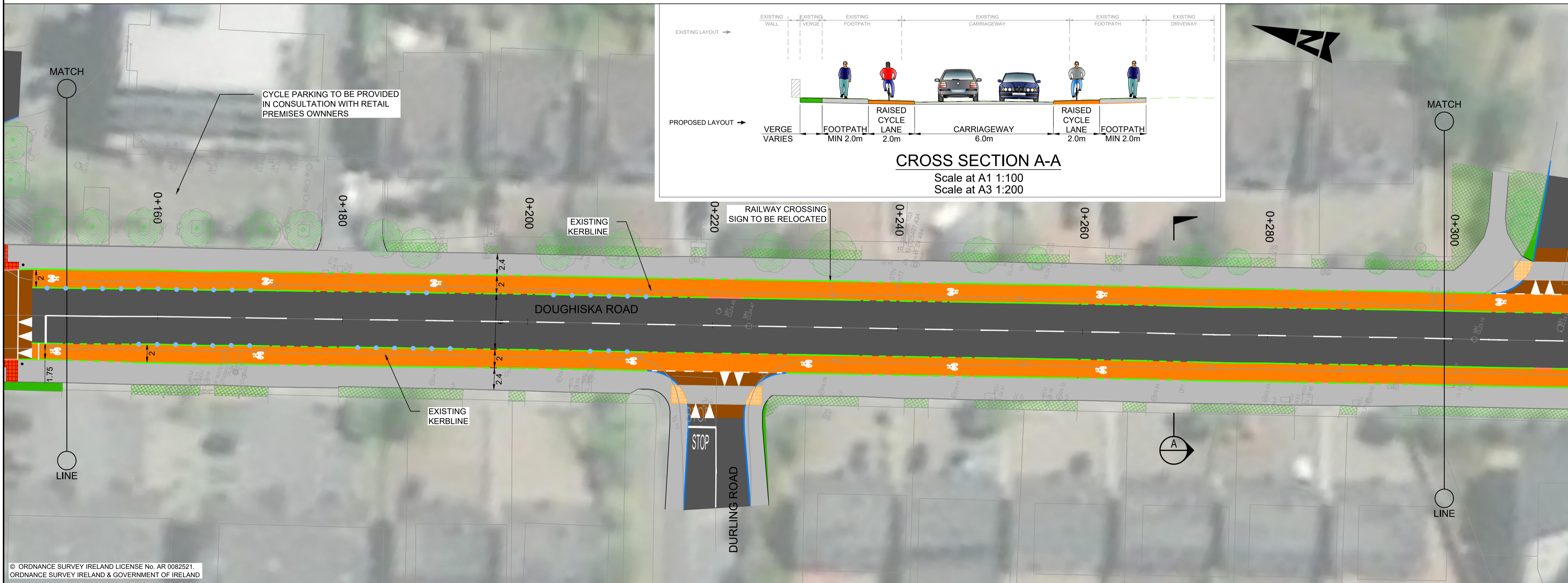
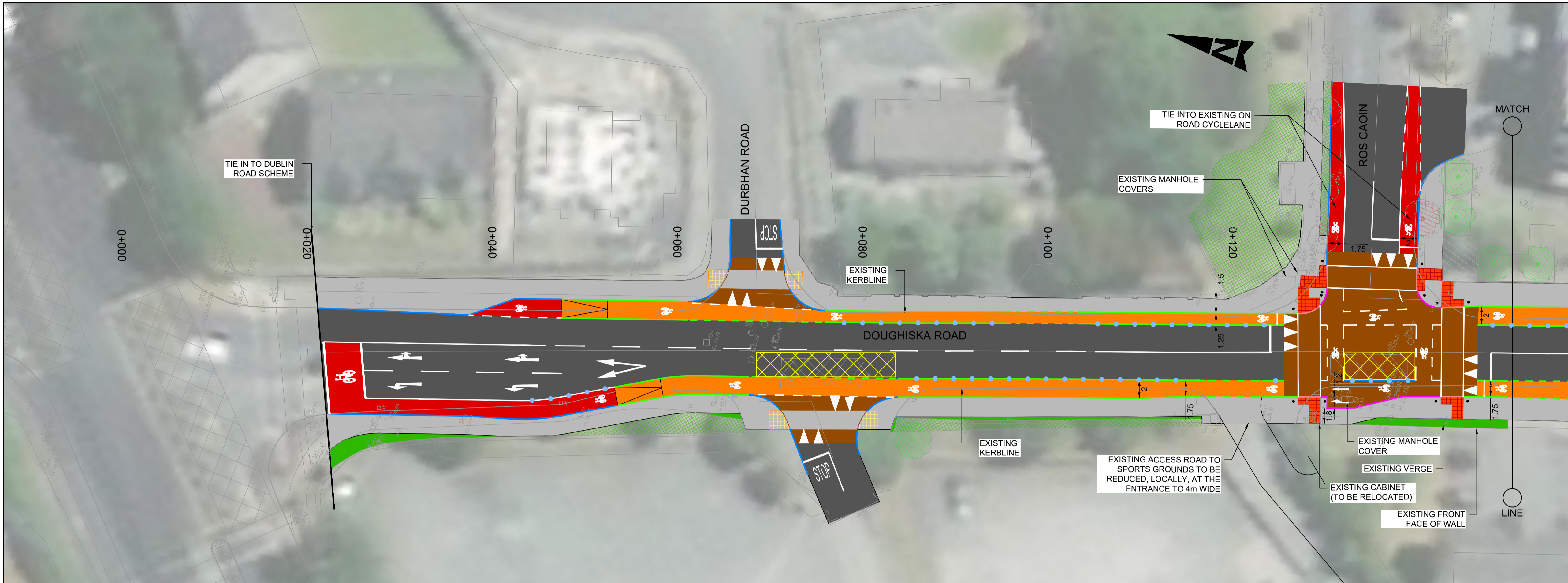


A1

DO NOT SCALE

File: 5193732\_HTR\_DR\_0166.dwg  
Date: Aug 24, 2021 - 10:33am  
Plotted by: JDemaria

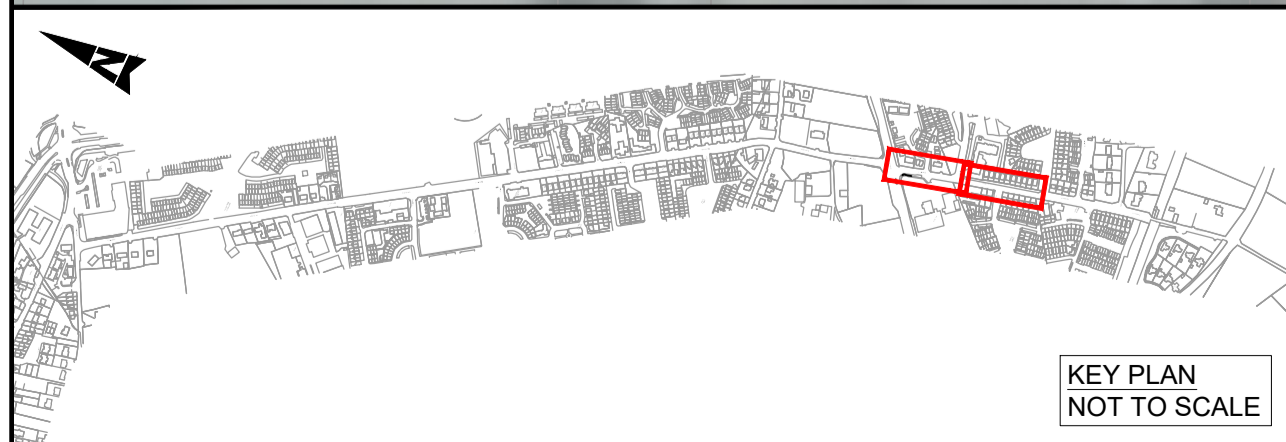


- GENERAL NOTES
1. ALL DIMENSIONS ARE IN MILLIMETRES UNLESS NOTED OTHERWISE
  2. ONLY WRITTEN DIMENSIONS SHALL BE USED. NO DIMENSIONS SHALL BE SCALED FROM THE DRAWINGS
  3. ALL LEVELS ARE IN METRES AND ARE TO MALIN HEAD DATUM
  4. ALL COORDINATES ARE IN METRES AND ARE TO IRISH TRANSVERSE MERCATOR
  5. DRAWINGS ARE TO BE READ IN CONJUNCTION WITH THE SPECIFICATION

- LEGEND:
- EXISTING KERBLINE TO BE RETAINED
  - 25mm CONCRETE ENTRANCE KERB
  - 50mm CONCRETE KERB
  - 50mm BEVELLED KERB
  - 75mm CONCRETE KERB
  - 100mm CONCRETE KERB
  - KASSEL KERB
  - FLUSH KERB
  - CARRIAGEWAY
  - PROPOSED FOOTPATH
  - PROPOSED SHARED SPACE
  - PROPOSED RAISED CYCLE TRACK / LANE
  - PROPOSED ON ROAD CYCLE LANE
  - PROPOSED RAISED TABLE / ENTRY TREATMENT
  - PROPOSED TACTILE PAVING (CONTROLLED)
  - PROPOSED TACTILE PAVING (UNCONTROLLED)
  - PROPOSED TACTILE PAVING (CORDUROY PAVING)
  - PROPOSED GRASS VERGE
  - EXISTING GRASS VERGE TO BE RETAINED
  - EXISTING SHRUB TO BE RETAINED
  - EXISTING FOOTWAY / CYCLEWAY
  - AREA OF LANDTAKE
  - PROPOSED BUS SHELTER
  - EXISTING TREES TO BE REMOVED
  - EXISTING TREES TO BE RETAINED
  - PROPOSED TREES (LOCATION INDICATIVE)
  - DELINEATOR POSTS

- NOTES:
1. DO NOT SCALE FROM DRAWING.
  2. PROPOSED CYCLE TRACKS, CYCLE LANES AND FOOTWAYS SHALL BE MIN. 2m WIDE UNLESS NOTED OTHERWISE

© ORDNANCE SURVEY IRELAND LICENSE No. AR 0082521  
ORDNANCE SURVEY IRELAND & GOVERNMENT OF IRELAND



Rev	Description	By	Date	Chk'd	Auth
E	FOR INFORMATION	DB	24.08.21	ST	KB
D	FOR INFORMATION	DB	07.07.21	ST	KB
C	FOR INFORMATION	JD	18.05.21	ST	KB
B	FOR INFORMATION	JD	12.04.21	ST	KB
A	FOR INFORMATION	JD	26.05.20	ST	KB
-	FOR INFORMATION	DB	29.04.20	ST	KB

**ATKINS**  
Member of the SNC-Lavalin Group

Atkins House, 150-155 Airside  
Business Park, Swords, Co. Dublin  
Tel (+353) 01 810 8000  
Fax (+353) 01 810 8001

Unit 2B, 2200 Cork Airport  
Business Park, Cork  
Tel (+353) 021 429 0300  
Fax (+353) 021 429 0360

1st Floor Technology House  
Parkmore Technology Park, Galway  
Tel (+353) 091 786 050  
Fax (+353) 091 779 830

Client	GALWAY CITY COUNCIL		
Project	GALWAY CYCLE NETWORK PHASE 1		

INFORMATION			
Title			
DOUGHISKA ROAD (SOUTH) PRELIMINARY DESIGN SHEET 1 OF 3			
Original Scale	Design/Drawn	Checked	Authorised
1:250 @ A1 1:500 @ A3	DB	ST	KB
Date	Date	Date	Date
29.04.20	29.04.20	29.04.20	29.04.20
Status	Drawing Number	Rev	
I	5193732 / HTR / DR / 0166	E	